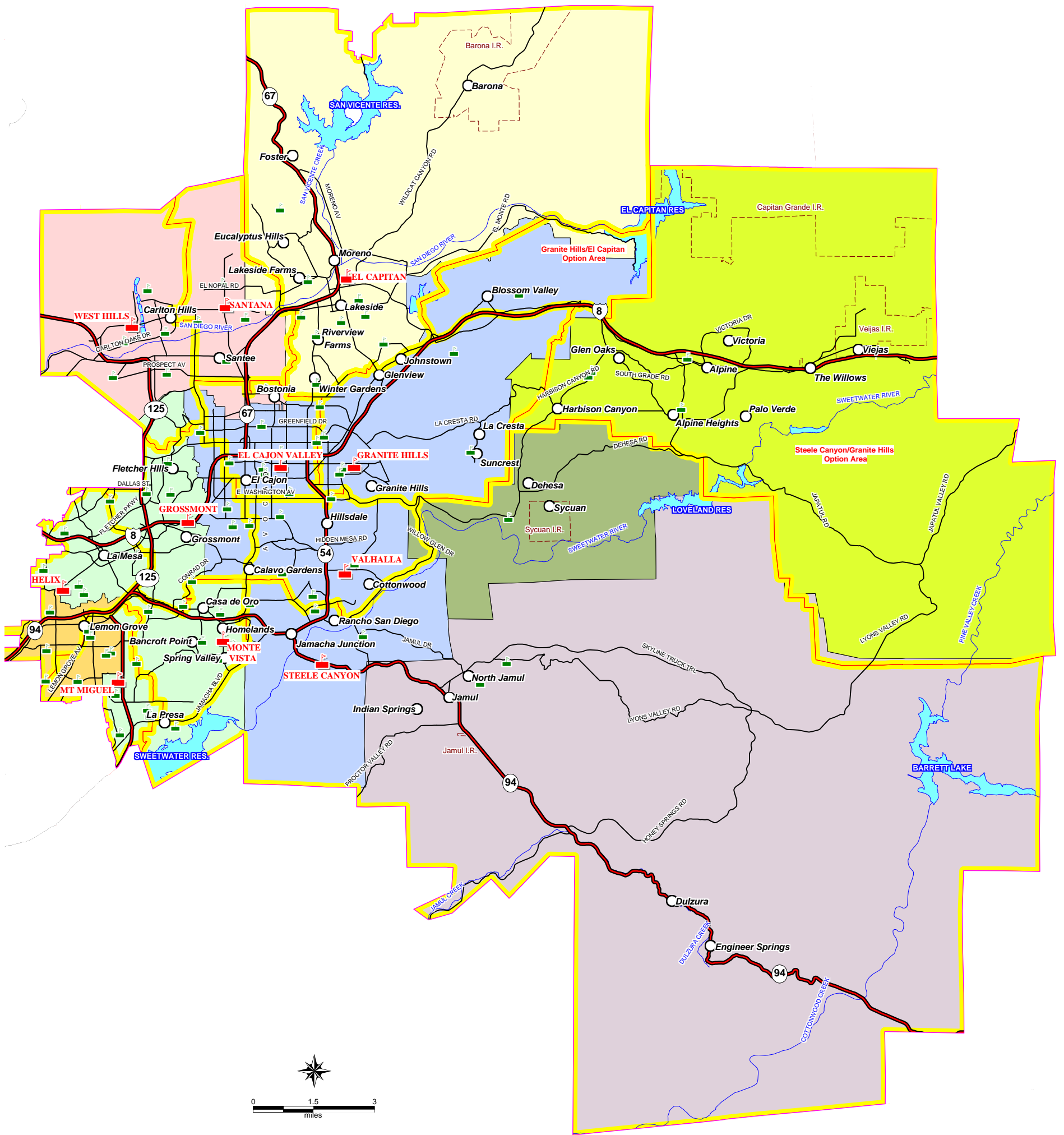















GROSSMONT UNION HIGH SCHOOL DISTRICT

General Reference Map with Partner Districts



	Grossmont Union High School		La Mesa - Spring Valley
	Elementary/Middle School		Santee
	City/Community		Lemon Grove
	Freeway/Highway		Dehesa
	Indian Reservation		Lakeside
	Grossmont Union High School Attendance Area and Option Area Boundaries		Cajon Valley
			Jamul-Dulzura
			Alpine

GUHSD Facilities
November 2001