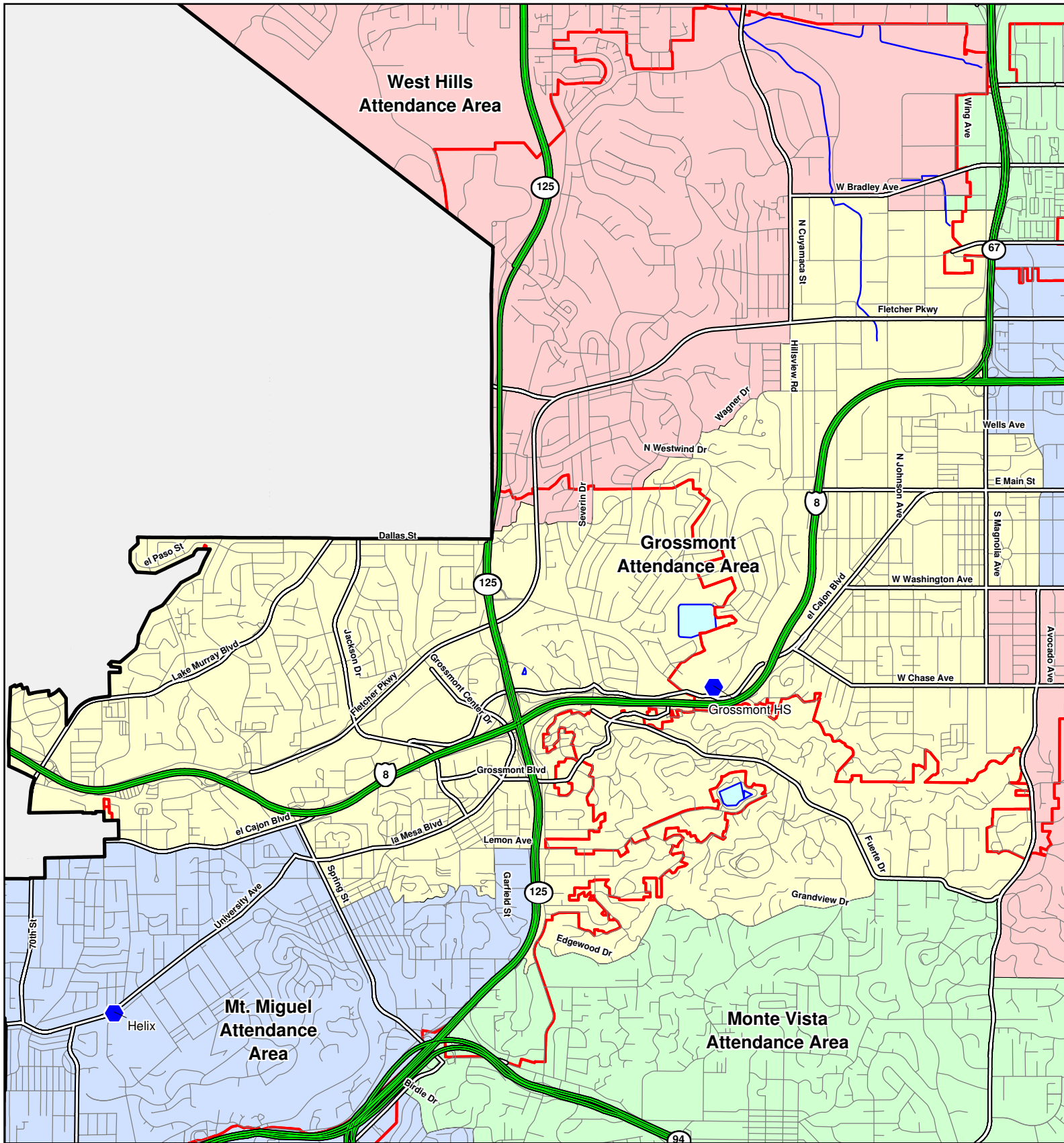









Grossmont High School Attendance Area



-  GUHSD Comp. H.S.
-  Municipal Boundaries
-  Freeway
-  Highway
-  Major Road
-  Township Lines
-  Indian Reservation

0.5 0 0.5 1 1.5

Miles
Scale: 1:42,000
December 30, 2011

