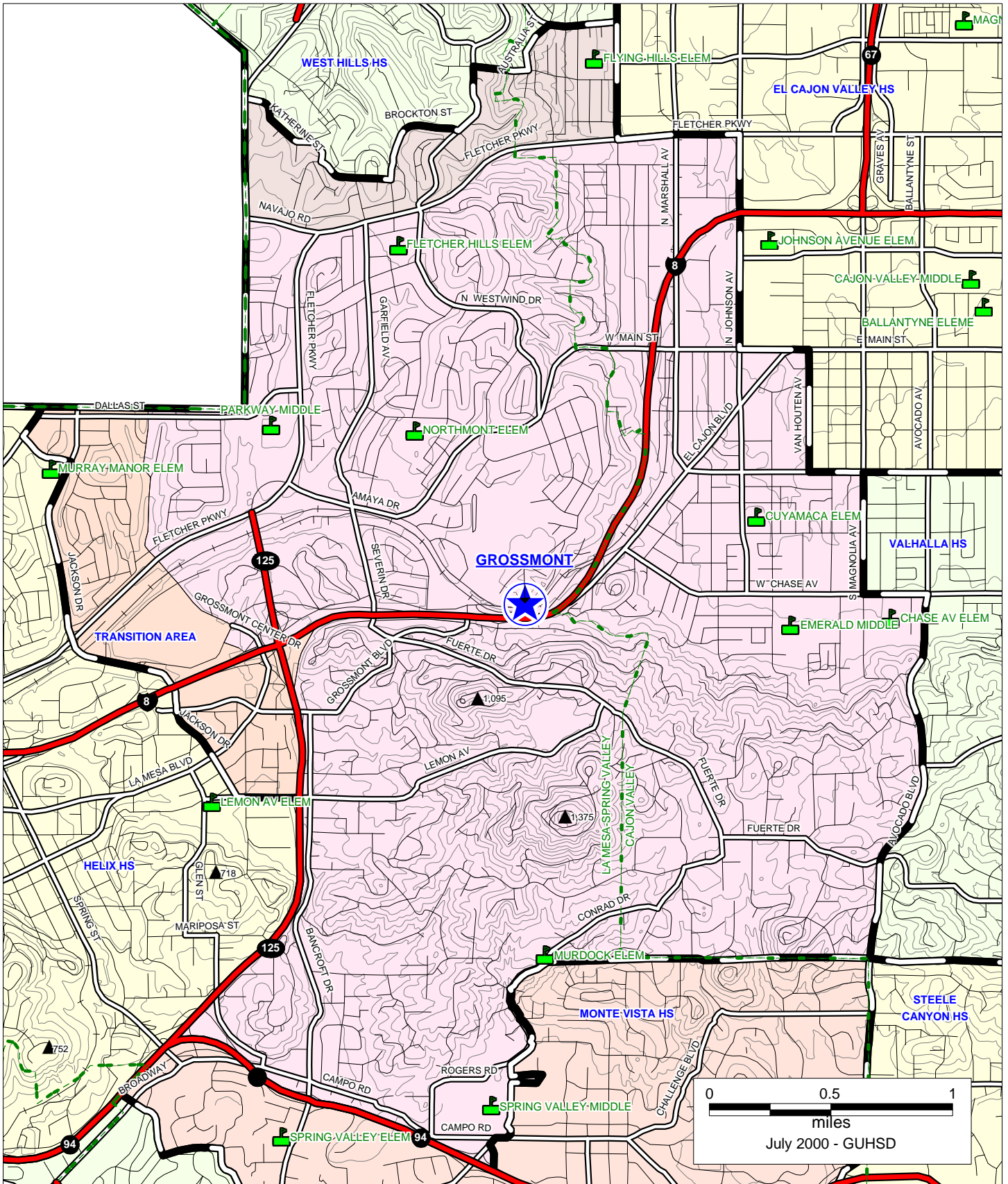












# GROSSMONT HIGH SCHOOL - ATTENDANCE AREA 2001-2002



- |  |   |  |   |
|--|---|--|---|
|  High School                        |  Transition Areas        |  Elementary/Middle School     |  Freeway/Highway |
|  Attendance Area Boundary 2001-2002 |  From Option Area to GHS |  Elementary District Boundary |  Major Road      |
|  |  From HHS to GHS         |  40 ft Contour              |   |